

Geology & Ecology Trail Guide

Want to know more about the beautiful landscape at the Ingleton Waterfalls Trail? A self-guided tour is available to download. Numbered marker posts around the trail identify areas of interest and the guide provides details on the geology and ecology in that location.

Download before you start the walk, as mobile data is not available around the trail.

Scan to download
Geology & Ecology
Trail Guide.



As a year-round attraction, you will have abundant opportunities to view seasonal landscapes and to experience a walk in a waterfall wonderland, whatever the weather. Ingleton Waterfalls Trail is an ideal day out amongst unspoilt surroundings for family and friends, and an opportunity for educational visitors to explore nature and geological features including Thornton Force that falls 14 metres over limestone. With rare and interesting plants and wildlife and its importance as a geological site, much of the Ingleton Waterfalls Trail has been designated as a Site of Special Scientific Interest by Natural England.

The four and a half mile Ingleton Waterfalls Trail boasts some of the most spectacular waterfall and oak woodland scenery in the UK, truly encapsulating nature at its best.

Waterfall Wonderland



Ingleton Waterfalls Trail



www.ingletonwaterfallstrail.co.uk

Facilities

Activity packs are available from the ticket office. The pack includes an activity sheet and pencil, with 10 rubbing posts to find, word search and quiz questions to complete. Hand in the completed sheet at the ticket office to claim your prize.

Children's Activity Challenge

- Do not leave valuables in your car
- No campfires or barbecues allowed
- No swimming in the river

Information

IN CASE OF AN EMERGENCY PLEASE CALL 999.

- **FOOTWEAR** – Wear suitable strong footwear with good grip eg. Walking boots.
- **CLOTHING** – Wear suitable warm clothing including waterproof coat and trousers.
- **DOGS** – Keep your dog on a lead at all times.
- **SIGNS** – Read and follow all signs.
- **CHILDREN** – Make sure children are properly supervised.
- **PATHS** – Keep to the main path and take extra care at times of year when the paths may be slippery.

To ensure enjoyment of the Trail please follow our guidelines:

The Trail passes through areas that are dangerous if you leave the path. The path rises to 300m above sea level at the highest point and at times of inclement weather we recommend visitors have appropriate waterproof clothing.

Your Safety

This is a strenuous walk with a large number of steps along the full route, the trail follows a well defined path and is unsuitable for wheelchairs and pushchairs. Sections of the path are uneven and can be slippery at times.

Terrain and Accessibility

USEFUL VISITOR INFORMATION

ADMISSION PRICES 2026

Adult Ticket £11.00 16 years & over
Child Ticket £5.50 under 16 years
Children's Activity Challenge £2.00

Limited free parking is available for ticket holders

ENTRY TIMES

	Opening Time	Last Entry
January 1st – February 28th:	9:00am	2:30pm
March 1st – March 31st:	9:00am	4:00pm
April 1st – August 31st:	9:00am	7:00pm
September 1st – October 31st:	9:00am	4:00pm
November 1st – December 31st:	9:00am	2:30pm

You should allow between two and a half and four hours to complete, depending on your fitness levels and whether you are walking or strolling.

Please note that for safety reasons the trail closes in extreme weather conditions (please ring the ticket office for further information).

CONTACT US

If you have any questions about the Ingleton Waterfalls Trail either before, during or after your visit, please feel free to contact us.

Telephone: Ticket Office: **01524 241 930**

Website: www.ingletonwaterfallstrail.co.uk

Email: info@ingletonwaterfallstrail.co.uk



Scan for latest information



OUR LOCATION




Ingleton Waterfalls Trail is located on the edge of the village of Ingleton, in the heart of the Yorkshire Dales. It can be found at: **Broadwood Entrance, Ingleton, Carnforth LA6 3ET.**

Ingleton Waterfalls Trail is the trading name of Ingleton Scenery Company Limited.
Registered Office: The New Ship, Mill Bridge, Skipton, North Yorkshire, BD23 1NJ.
Company Registration No: 3410287. VAT Registration No: 698 / 3345 / 83



Ingleton Waterfalls Trail

- ● ● ● MAIN ROUTE
- ● ● ● ALTERNATIVE PATH



C

B

A

Pecca Bridge

FALLS PARK

- ☕ SNACKS & DRINKS
- 🚻 TOILETS
- 🗑️ LITTER
- 🚐 MOTORHOME PITCHES
- ⛺ CAMPING
- 🏠 HOLIDAY LODGES

D




Triple Spout Rival Fall

E

F

Manor Bridge

Swilla Glen



START OF TRAIL

BROADWOOD CAR PARK

- 🅑 PARKING
- 🚻 TOILETS
- ☕ CAFE
- ☕ SNACKS & DRINKS
- 🎫 TICKET OFFICE
- 🗑️ LITTER

A65

ENTRANCE

Ingleton

Circular Trail
Approximately 4½ miles
Time required
2½ to 4 hours



LITTER

Please help us keep the trail 'Litter Free' and take any rubbish to one of the two collection points located at the Car Park and halfway around the walk at Falls Park.